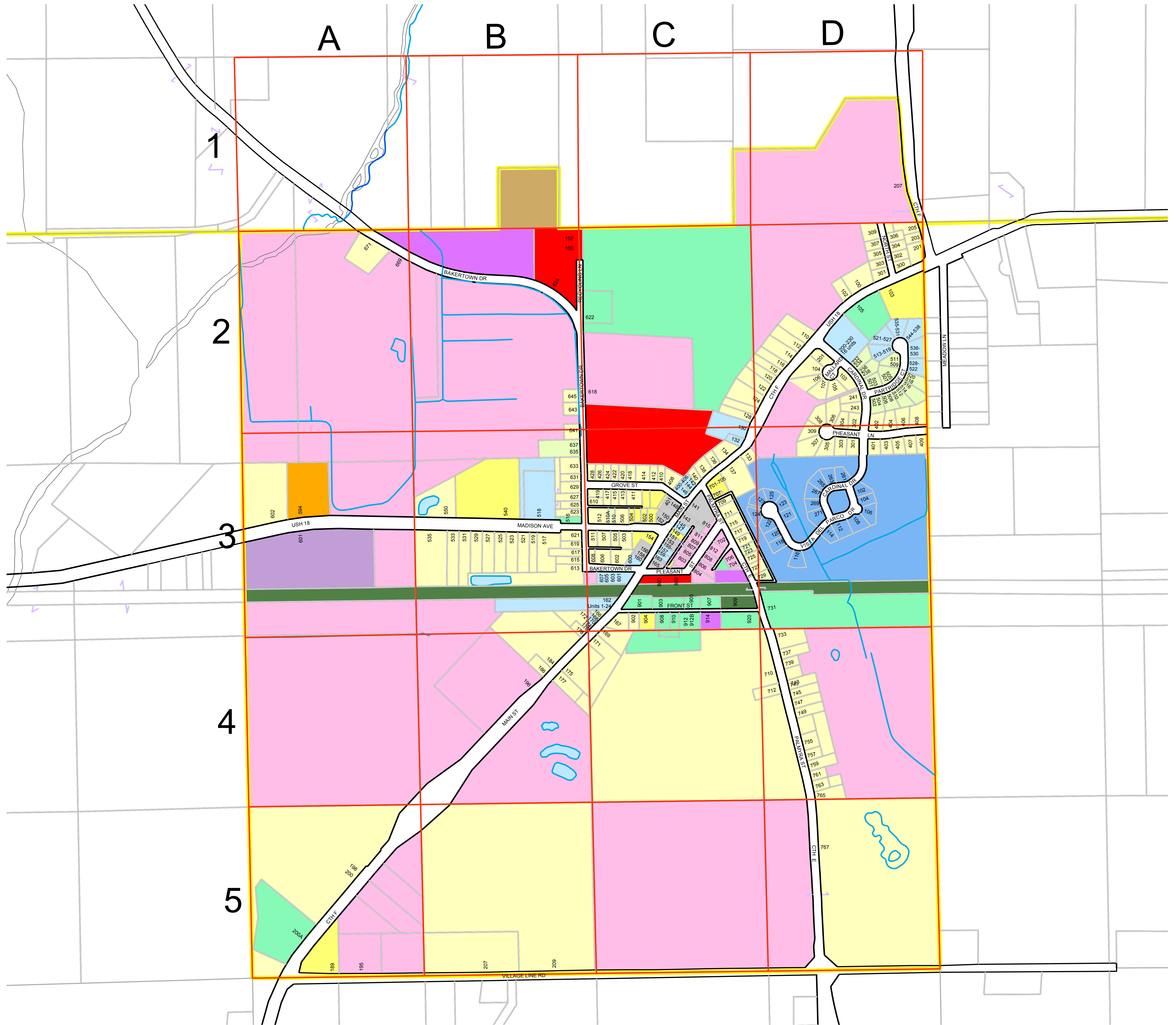

















VILLAGE OF SULLIVAN ZONING



Sullivan Zoning		Municipal Boundary	
	B-1 General Commercial District		DNR Department of Natural Resources
	B-2 Highway Commercial District		E-1 Mineral Extraction/Landfill Overly District
	B-3 Business Park District		I-1 Industrial District
	C-1 Conservancy District		PF Public Facilities District
			PUD Planned Unit Development Overly District
			R-1 Single-Family Residential District
			R-2 Single-Family Residential District (Medium Density)
			R-3 Two-Family Residential District
			R-4 Multiple-Family Residential District
			R-6 Residential Estate District
			Municipal Boundary

